



Mark Sanford
Governor

SOUTH CAROLINA
DEPARTMENT OF COMMERCE

Joe E. Taylor, Jr.
Secretary

EB-5 IMMIGRANT INVESTOR PILOT PROGRAM

EMPLOYMENT AREAS

FOR THE STATE OF SOUTH CAROLINA

The South Carolina Department of Commerce has been designated as the governing body establishing and defining Employment Areas in South Carolina by Governor David M. Beasley during his administration. Based on this designation, the Department of Commerce defines Employment Areas to allow investment from the EB-5 Immigrant Investor Pilot Program (8 C.F.R. § 204.6).




Guidelines for defining Employment Areas are provided in the EB-5 Immigrant Investor Pilot Program (8 C.F.R. § 204.6). The Department of Commerce will follow guidelines pursuant to 8 C.F.R. § 204.6 in defining qualifying Employment Areas. The following types of areas qualify for investment under this program:

- **Rural Area** - any area not within either a metropolitan statistical area (as designated by the Office of Management and Budget) or the outer boundary of any city or town having a population of 20,000 or more.
- **Targeted Employment Area** - an area which, at the time of investment, is a rural area or an area which has experienced unemployment of at least 150 percent of the national average.

All eligible geographical areas defined as Rural Areas or Targeted Employment Areas are eligible for investment from the EB-5 Immigrant Investor Pilot Program (8 C.F.R. § 204.6). Calculations of unemployment for Census tracts were made using data from the 2000 Census at the Census tract level comparing all Census tracts in South Carolina against the national average for the same time period. Calculations of unemployment for entire counties were made using data from the 2007 annual county averages of unemployment from the South Carolina Employment Security Commission comparing all counties in South Carolina against the national average for the same time period.

Census tracts and counties in South Carolina that qualify for the EB-5 Immigrant Investor Pilot Program (8 C.F.R. § 204.6) based on one or both of the definitions above are identified in Exhibits A and B attached.

Qualifying EB-5 Immigrant Investor Pilot Program

-  Census Tracts with Unemployment Rates at Least 1.5 times the 2000 National Average (4.0% - US BLS)
-  Counties in Metropolitan Statistical Areas (2003 - US Census)
-  South Carolina Rural Counties Qualifying as "Rural Areas"


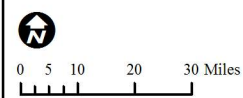
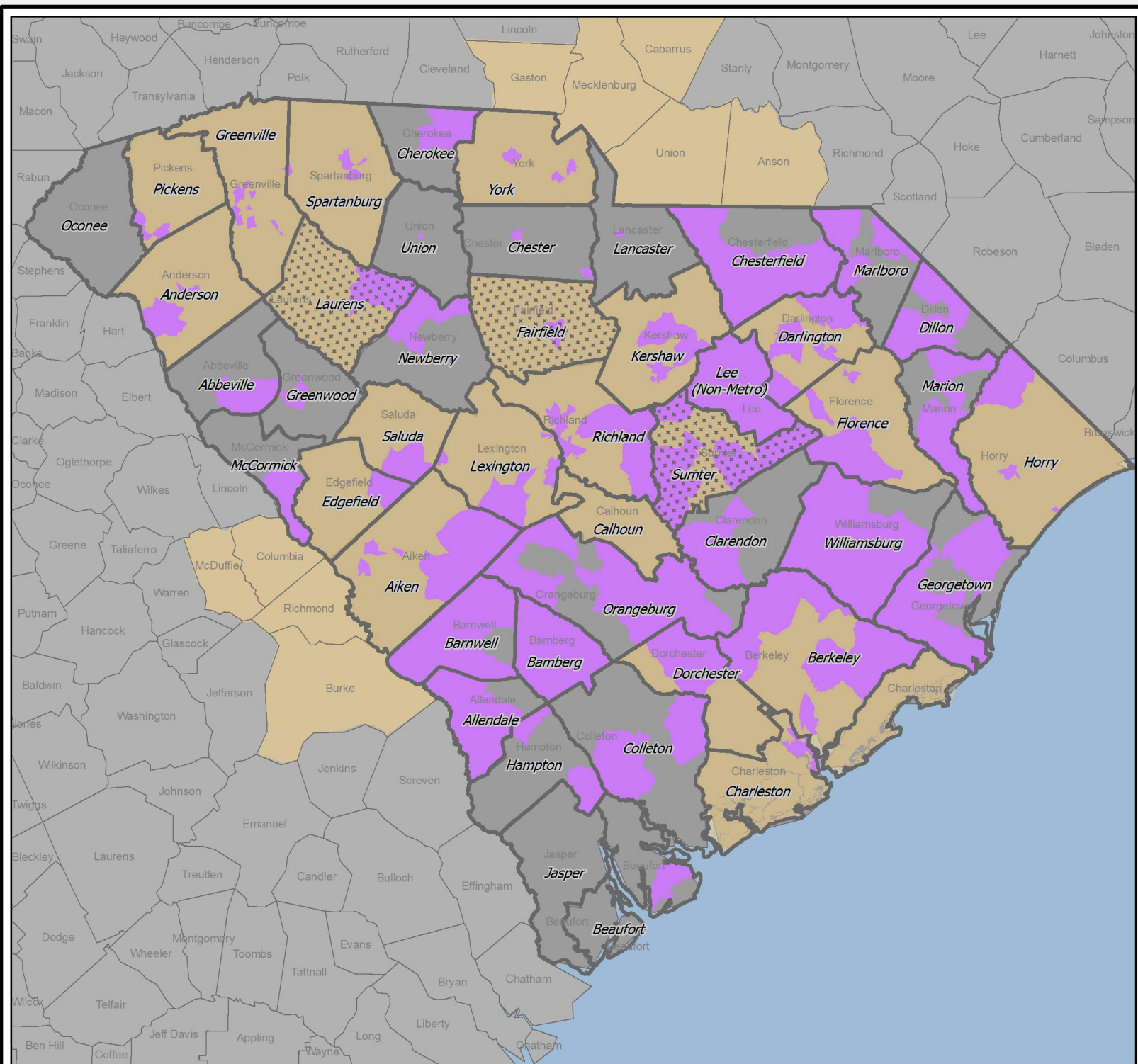
 Counties with Unemployment Rates at Least 1.5 times the National Unemployment Rate (2007 Ann. Avg. - SCESC)

EXHIBIT A



Scale: 1:2,139,219
Date: 3/31/08

Note: The data represented on this map are subject to frequent changes. Although this map is believed to be fundamentally accurate, no guarantees as to its accuracy or completeness are expressed or implied.

Source: South Carolina Department of Commerce, South Carolina Employment Security Commission, US Census Bureau, US Treasury and US Bureau of Labor Statistics.



EXHIBIT B

EB-5 Pilot Program - Qualifying Areas

Definitions:

A Targeted Employment Area (TEA) is a particular geographic or political subdivision located within a metropolitan statistical area or within a city or town having a population in excess of 20,000 with an unemployment level of at least 150% of the national unemployment rate.

A Rural Area (RA) is a geographical area that is outside a metropolitan statistical area or part of the outer boundary of any city or town having a population of 20,000 or less as shown by population indicators.

Sources:

Census Tract Calculations: US Census Bureau, 2000 Census data, Summary file 3, data set P43.

Note: 2000 Census data is the most recent data available for unemployment rates at the Census Tract level.

Rural Area: SC Department of Commerce definition based on non-metropolitan counties.

Note: All counties that qualify as a Rural Area are not part of a metropolitan area based on definitions of metropolitan statistical areas (MSAs) from the Office of Management and Budget.

County Calculations: South Carolina Employment Security Commission 2007 County Figures.

County Name	Census Tract Number	Census Tract Qualifies as a TEA	County Qualifies as Rural Area	County Qualifies as a TEA
Abbeville	950100	No	Yes	Yes
Abbeville	950200	No	Yes	Yes
Abbeville	950300	No	Yes	Yes
Abbeville	950400	No	Yes	Yes
Abbeville	950500	Yes	Yes	Yes
Abbeville	950600	No	Yes	Yes
Aiken	20100	No	No	No
Aiken	20200	No	No	No
Aiken	20300	No	No	No
Aiken	20400	Yes	Yes	Yes
Aiken	20500	No	No	No
Aiken	20600	No	No	No
Aiken	20701	No	No	No
Aiken	20702	No	No	No
Aiken	20800	No	No	No
Aiken	20900	No	No	No
Aiken	21001	Yes	Yes	Yes
Aiken	21002	No	No	No
Aiken	21100	No	No	No
Aiken	21201	No	No	No
Aiken	21202	No	No	No
Aiken	21203	No	No	No
Aiken	21300	No	No	No
Aiken	21400	Yes	Yes	Yes

County Name	Census Tract Number	Census Tract Qualifies as a TEA	County Qualifies as Rural Area	County Qualifies as a TEA
Aiken	21500	No	No	No
Aiken	21601	No	No	No
Aiken	21602	No	No	No
Aiken	21700	Yes	Yes	Yes
Aiken	21800	Yes	Yes	Yes
Aiken	21900	Yes	Yes	Yes
Aiken	22000	No	No	No
Aiken	22100	No	No	No
Allendale	970200	Yes	Yes	Yes
Allendale	970300	No	Yes	Yes
Allendale	970400	Yes	Yes	Yes
Anderson	100	No	No	No
Anderson	200	No	No	No
Anderson	300	No	No	No
Anderson	400	Yes	Yes	Yes
Anderson	500	No	No	No
Anderson	600	Yes	Yes	Yes
Anderson	700	Yes	Yes	Yes
Anderson	800	Yes	Yes	Yes
Anderson	900	No	No	No
Anderson	1000	No	No	No
Anderson	1100	No	No	No
Anderson	10101	No	No	No
Anderson	10102	No	No	No
Anderson	10200	No	No	No
Anderson	10300	No	No	No
Anderson	10401	No	No	No
Anderson	10402	No	No	No
Anderson	10500	No	No	No
Anderson	10600	No	No	No
Anderson	10700	No	No	No
Anderson	10800	No	No	No
Anderson	10900	No	No	No
Anderson	11000	No	No	No
Anderson	11100	No	No	No
Anderson	11200	No	No	No
Anderson	11300	No	No	No
Anderson	11400	No	No	No
Anderson	11500	No	No	No
Anderson	11600	No	No	No
Anderson	11700	No	No	No
Anderson	11800	No	No	No
Anderson	11900	No	No	No
Anderson	12000	No	No	No
Anderson	12200	Yes	Yes	Yes
Bamberg	960100	Yes	Yes	Yes
Bamberg	960200	Yes	Yes	Yes

County Name	Census Tract Number	Census Tract Qualifies as a TEA	County Qualifies as Rural Area	County Qualifies as a TEA
Bamberg	960300	Yes	Yes	Yes
Bamberg	960400	Yes	Yes	Yes
Barnwell	970100	Yes	Yes	Yes
Barnwell	970200	Yes	Yes	Yes
Barnwell	970300	Yes	Yes	Yes
Barnwell	970400	No	Yes	Yes
Barnwell	970500	Yes	Yes	Yes
Beaufort	100	No	Yes	No
Beaufort	200	No	Yes	No
Beaufort	300	No	Yes	No
Beaufort	400	No	Yes	No
Beaufort	500	No	Yes	No
Beaufort	600	No	Yes	No
Beaufort	700	No	Yes	No
Beaufort	800	No	Yes	No
Beaufort	900	No	Yes	No
Beaufort	1000	No	Yes	No
Beaufort	1100	Yes	Yes	Yes
Beaufort	1200	No	Yes	No
Beaufort	2100	No	Yes	No
Beaufort	2200	No	Yes	No
Beaufort	10100	No	Yes	No
Beaufort	10200	No	Yes	No
Beaufort	10300	No	Yes	No
Beaufort	10400	No	Yes	No
Beaufort	10500	No	Yes	No
Beaufort	10600	No	Yes	No
Beaufort	10700	No	Yes	No
Beaufort	10800	No	Yes	No
Beaufort	10900	No	Yes	No
Beaufort	11000	No	Yes	No
Beaufort	11100	No	Yes	No
Beaufort	11200	No	Yes	No
Beaufort	11300	No	Yes	No
Berkeley	20100	Yes	Yes	Yes
Berkeley	20200	Yes	Yes	Yes
Berkeley	20300	No	No	No
Berkeley	20401	Yes	Yes	Yes
Berkeley	20402	No	No	No
Berkeley	20501	No	No	No
Berkeley	20502	No	No	No
Berkeley	20600	No	No	No
Berkeley	20701	No	No	No
Berkeley	20703	Yes	Yes	Yes
Berkeley	20705	No	No	No
Berkeley	20706	No	No	No
Berkeley	20707	No	No	No

County Name	Census Tract Number	Census Tract Qualifies as a TEA	County Qualifies as Rural Area	County Qualifies as a TEA
Berkeley	20708	No	No	No
Berkeley	20709	No	No	No
Berkeley	20802	No	No	No
Berkeley	20803	No	No	No
Berkeley	20804	No	No	No
Berkeley	20805	No	No	No
Berkeley	20901	No	No	No
Berkeley	20902	No	No	No
Berkeley	21000	No	No	No
Calhoun	950100	No	No	No
Calhoun	950200	No	No	No
Calhoun	950400	No	No	No
Charleston	100	No	No	No
Charleston	200	No	No	No
Charleston	300	No	No	No
Charleston	400	Yes	Yes	Yes
Charleston	500	Yes	Yes	Yes
Charleston	600	Yes	Yes	Yes
Charleston	700	Yes	Yes	Yes
Charleston	800	Yes	Yes	Yes
Charleston	900	Yes	Yes	Yes
Charleston	1000	Yes	Yes	Yes
Charleston	1100	Yes	Yes	Yes
Charleston	1200	Yes	Yes	Yes
Charleston	1300	Yes	Yes	Yes
Charleston	1400	Yes	Yes	Yes
Charleston	1500	Yes	Yes	Yes
Charleston	1600	Yes	Yes	Yes
Charleston	1700	No	No	No
Charleston	1800	No	No	No
Charleston	1901	No	No	No
Charleston	1902	No	No	No
Charleston	2002	No	No	No
Charleston	2003	No	No	No
Charleston	2004	No	No	No
Charleston	2005	No	No	No
Charleston	2006	No	No	No
Charleston	2007	No	No	No
Charleston	2101	No	No	No
Charleston	2102	No	No	No
Charleston	2200	No	No	No
Charleston	2300	No	No	No
Charleston	2400	No	No	No
Charleston	2501	No	No	No
Charleston	2502	No	No	No
Charleston	2604	No	No	No
Charleston	2605	No	No	No

County Name	Census Tract Number	Census Tract Qualifies as a TEA	County Qualifies as Rural Area	County Qualifies as a TEA
Charleston	2606	No	No	No
Charleston	2607	No	No	No
Charleston	2608	No	No	No
Charleston	2609	No	No	No
Charleston	2610	No	No	No
Charleston	2701	No	No	No
Charleston	2702	No	No	No
Charleston	2800	No	No	No
Charleston	2900	No	No	No
Charleston	3000	No	No	No
Charleston	3104	Yes	Yes	Yes
Charleston	3105	Yes	Yes	Yes
Charleston	3106	No	No	No
Charleston	3107	No	No	No
Charleston	3108	No	No	No
Charleston	3109	No	No	No
Charleston	3110	Yes	Yes	Yes
Charleston	3111	Yes	Yes	Yes
Charleston	3112	No	No	No
Charleston	3113	No	No	No
Charleston	3200	No	No	No
Charleston	3300	Yes	Yes	Yes
Charleston	3400	Yes	Yes	Yes
Charleston	3500	No	No	No
Charleston	3600	Yes	Yes	Yes
Charleston	3700	Yes	Yes	Yes
Charleston	3800	Yes	Yes	Yes
Charleston	3900	Yes	Yes	Yes
Charleston	4000	Yes	Yes	Yes
Charleston	4100	Yes	Yes	Yes
Charleston	4200	Yes	Yes	Yes
Charleston	4300	Yes	Yes	Yes
Charleston	4400	No	No	No
Charleston	4500	Yes	Yes	Yes
Charleston	4601	No	No	No
Charleston	4604	No	No	No
Charleston	4605	No	No	No
Charleston	4606	No	No	No
Charleston	4607	No	No	No
Charleston	4700	No	No	No
Charleston	4800	No	No	No
Charleston	4900	No	No	No
Charleston	5000	No	No	No
Cherokee	970100	No	Yes	Yes
Cherokee	970200	No	Yes	Yes
Cherokee	970301	No	Yes	Yes
Cherokee	970302	Yes	Yes	Yes

County Name	Census Tract Number	Census Tract Qualifies as a TEA	County Qualifies as Rural Area	County Qualifies as a TEA
Cherokee	970401	Yes	Yes	Yes
Cherokee	970402	Yes	Yes	Yes
Cherokee	970500	Yes	Yes	Yes
Cherokee	970600	No	Yes	Yes
Cherokee	970700	No	Yes	Yes
Chester	20100	Yes	Yes	Yes
Chester	20200	Yes	Yes	Yes
Chester	20300	Yes	Yes	Yes
Chester	20400	No	Yes	Yes
Chester	20500	No	Yes	Yes
Chester	20600	No	Yes	Yes
Chester	20700	No	Yes	Yes
Chester	20800	No	Yes	Yes
Chester	20900	No	Yes	Yes
Chester	21000	Yes	Yes	Yes
Chesterfield	950100	Yes	Yes	Yes
Chesterfield	950200	Yes	Yes	Yes
Chesterfield	950300	No	Yes	Yes
Chesterfield	950400	No	Yes	Yes
Chesterfield	950500	No	Yes	Yes
Chesterfield	950600	Yes	Yes	Yes
Chesterfield	950700	Yes	Yes	Yes
Chesterfield	950800	Yes	Yes	Yes
Clarendon	960100	No	Yes	Yes
Clarendon	960201	No	Yes	Yes
Clarendon	960202	No	Yes	Yes
Clarendon	960300	No	Yes	Yes
Clarendon	960400	No	Yes	Yes
Clarendon	960500	Yes	Yes	Yes
Clarendon	960600	No	Yes	Yes
Clarendon	960700	No	Yes	Yes
Clarendon	960801	Yes	Yes	Yes
Clarendon	960802	Yes	Yes	Yes
Colleton	970100	No	Yes	No
Colleton	970200	No	Yes	No
Colleton	970300	Yes	Yes	Yes
Colleton	970400	No	Yes	No
Colleton	970500	Yes	Yes	Yes
Colleton	970600	No	Yes	No
Colleton	970700	Yes	Yes	Yes
Colleton	970800	No	Yes	No
Darlington	10100	Yes	Yes	Yes
Darlington	10200	No	No	No
Darlington	10300	No	No	No
Darlington	10400	No	No	No
Darlington	10500	No	No	No
Darlington	10600	Yes	Yes	Yes

County Name	Census Tract Number	Census Tract Qualifies as a TEA	County Qualifies as Rural Area	County Qualifies as a TEA
Darlington	10700	Yes	Yes	Yes
Darlington	10800	Yes	Yes	Yes
Darlington	10900	No	No	No
Darlington	11000	No	No	No
Darlington	11100	No	No	No
Darlington	11200	Yes	Yes	Yes
Darlington	11300	No	No	No
Darlington	11400	Yes	Yes	Yes
Darlington	11500	No	No	No
Darlington	11600	Yes	Yes	Yes
Dillon	970100	Yes	Yes	Yes
Dillon	970200	Yes	Yes	Yes
Dillon	970300	No	Yes	Yes
Dillon	970400	Yes	Yes	Yes
Dillon	970500	No	Yes	Yes
Dillon	970600	Yes	Yes	Yes
Dorchester	10100	No	No	No
Dorchester	10200	Yes	Yes	Yes
Dorchester	10300	Yes	Yes	Yes
Dorchester	10400	No	No	No
Dorchester	10501	No	No	No
Dorchester	10502	No	No	No
Dorchester	10601	No	No	No
Dorchester	10602	No	No	No
Dorchester	10700	No	No	No
Dorchester	10801	No	No	No
Dorchester	10806	No	No	No
Dorchester	10807	No	No	No
Dorchester	10808	No	No	No
Dorchester	10809	No	No	No
Dorchester	10810	No	No	No
Dorchester	10811	No	No	No
Dorchester	10812	No	No	No
Edgefield	970200	No	No	No
Edgefield	970300	Yes	Yes	Yes
Edgefield	970400	No	No	No
Edgefield	970500	No	No	No
Fairfield	960100	No	No	Yes
Fairfield	960200	No	No	Yes
Fairfield	960300	No	No	Yes
Fairfield	960400	Yes	Yes	Yes
Fairfield	960500	No	No	Yes
Florence	100	No	No	No
Florence	201	No	No	No
Florence	202	No	No	No
Florence	300	No	No	No
Florence	400	No	No	No

County Name	Census Tract Number	Census Tract Qualifies as a TEA	County Qualifies as Rural Area	County Qualifies as a TEA
Florence	500	No	No	No
Florence	600	No	No	No
Florence	700	Yes	Yes	Yes
Florence	800	Yes	Yes	Yes
Florence	900	Yes	Yes	Yes
Florence	1000	Yes	Yes	Yes
Florence	1100	No	No	No
Florence	1200	No	No	No
Florence	1300	No	No	No
Florence	1400	No	No	No
Florence	1501	No	No	No
Florence	1502	No	No	No
Florence	1601	No	No	No
Florence	1602	No	No	No
Florence	1700	No	No	No
Florence	1800	No	No	No
Florence	1900	No	No	No
Florence	2000	Yes	Yes	Yes
Florence	2201	Yes	Yes	Yes
Florence	2202	Yes	Yes	Yes
Florence	2300	Yes	Yes	Yes
Florence	2400	Yes	Yes	Yes
Florence	2500	No	No	No
Florence	2600	Yes	Yes	Yes
Georgetown	980100	No	Yes	No
Georgetown	980200	Yes	Yes	Yes
Georgetown	980301	No	Yes	No
Georgetown	980302	No	Yes	No
Georgetown	980400	Yes	Yes	Yes
Georgetown	980501	No	Yes	No
Georgetown	980502	No	Yes	No
Georgetown	980600	Yes	Yes	Yes
Georgetown	980700	No	Yes	No
Georgetown	980800	Yes	Yes	Yes
Greenville	100	No	No	No
Greenville	200	No	No	No
Greenville	300	No	No	No
Greenville	400	No	No	No
Greenville	500	Yes	Yes	Yes
Greenville	700	Yes	Yes	Yes
Greenville	800	Yes	Yes	Yes
Greenville	900	Yes	Yes	Yes
Greenville	1000	No	No	No
Greenville	1101	No	No	No
Greenville	1102	No	No	No
Greenville	1201	No	No	No
Greenville	1202	Yes	Yes	Yes

County Name	Census Tract Number	Census Tract Qualifies as a TEA	County Qualifies as Rural Area	County Qualifies as a TEA
Greenville	1301	Yes	Yes	Yes
Greenville	1302	No	No	No
Greenville	1400	No	No	No
Greenville	1501	No	No	No
Greenville	1502	Yes	Yes	Yes
Greenville	1600	No	No	No
Greenville	1700	No	No	No
Greenville	1802	No	No	No
Greenville	1803	No	No	No
Greenville	1804	No	No	No
Greenville	1805	No	No	No
Greenville	1806	No	No	No
Greenville	1900	No	No	No
Greenville	2001	No	No	No
Greenville	2002	No	No	No
Greenville	2003	No	No	No
Greenville	2103	No	No	No
Greenville	2104	Yes	Yes	Yes
Greenville	2105	Yes	Yes	Yes
Greenville	2106	Yes	Yes	Yes
Greenville	2107	No	No	No
Greenville	2108	No	No	No
Greenville	2201	Yes	Yes	Yes
Greenville	2202	Yes	Yes	Yes
Greenville	2301	No	No	No
Greenville	2302	No	No	No
Greenville	2303	Yes	Yes	Yes
Greenville	2304	Yes	Yes	Yes
Greenville	2401	No	No	No
Greenville	2402	No	No	No
Greenville	2501	No	No	No
Greenville	2503	No	No	No
Greenville	2504	Yes	Yes	Yes
Greenville	2505	No	No	No
Greenville	2602	No	No	No
Greenville	2604	No	No	No
Greenville	2606	No	No	No
Greenville	2607	No	No	No
Greenville	2608	No	No	No
Greenville	2609	No	No	No
Greenville	2701	No	No	No
Greenville	2702	No	No	No
Greenville	2803	No	No	No
Greenville	2804	No	No	No
Greenville	2805	No	No	No
Greenville	2807	No	No	No
Greenville	2808	No	No	No

County Name	Census Tract Number	Census Tract Qualifies as a TEA	County Qualifies as Rural Area	County Qualifies as a TEA
Greenville	2809	No	No	No
Greenville	2810	No	No	No
Greenville	2901	No	No	No
Greenville	2902	No	No	No
Greenville	2903	No	No	No
Greenville	3003	No	No	No
Greenville	3004	No	No	No
Greenville	3005	Yes	Yes	Yes
Greenville	3006	No	No	No
Greenville	3007	No	No	No
Greenville	3101	No	No	No
Greenville	3102	No	No	No
Greenville	3200	No	No	No
Greenville	3301	No	No	No
Greenville	3302	No	No	No
Greenville	3400	Yes	Yes	Yes
Greenville	3500	Yes	Yes	Yes
Greenville	3601	No	No	No
Greenville	3602	Yes	Yes	Yes
Greenville	3701	No	No	No
Greenville	3702	No	No	No
Greenville	3704	No	No	No
Greenville	3705	No	No	No
Greenville	3801	No	No	No
Greenville	3802	No	No	No
Greenville	3902	No	No	No
Greenville	3903	No	No	No
Greenville	3904	No	No	No
Greenville	4000	No	No	No
Greenville	4100	No	No	No
Greenwood	970100	No	Yes	Yes
Greenwood	970200	No	Yes	Yes
Greenwood	970300	No	Yes	Yes
Greenwood	970400	No	Yes	Yes
Greenwood	970500	Yes	Yes	Yes
Greenwood	970600	No	Yes	Yes
Greenwood	970700	No	Yes	Yes
Greenwood	970800	Yes	Yes	Yes
Greenwood	970900	No	Yes	Yes
Greenwood	971000	No	Yes	Yes
Hampton	980100	Yes	Yes	Yes
Hampton	980200	No	Yes	Yes
Hampton	980300	Yes	Yes	Yes
Hampton	980400	No	Yes	Yes
Hampton	980500	No	Yes	Yes
Horry	10100	Yes	Yes	Yes
Horry	20100	No	No	No

County Name	Census Tract Number	Census Tract Qualifies as a TEA	County Qualifies as Rural Area	County Qualifies as a TEA
Horry	20200	No	No	No
Horry	20300	No	No	No
Horry	30100	No	No	No
Horry	40100	No	No	No
Horry	40200	No	No	No
Horry	40300	No	No	No
Horry	40400	No	No	No
Horry	40500	No	No	No
Horry	50100	No	No	No
Horry	50200	No	No	No
Horry	50300	No	No	No
Horry	50400	No	No	No
Horry	50500	No	No	No
Horry	50600	Yes	Yes	Yes
Horry	50700	No	No	No
Horry	50800	No	No	No
Horry	50900	No	No	No
Horry	51000	No	No	No
Horry	51100	No	No	No
Horry	51200	No	No	No
Horry	51300	No	No	No
Horry	51401	No	No	No
Horry	51402	No	No	No
Horry	51500	No	No	No
Horry	51601	No	No	No
Horry	51602	No	No	No
Horry	60100	No	No	No
Horry	60201	No	No	No
Horry	60202	No	No	No
Horry	60300	No	No	No
Horry	60401	No	No	No
Horry	60402	No	No	No
Horry	70100	No	No	No
Horry	70200	No	No	No
Horry	70300	Yes	Yes	Yes
Horry	70400	Yes	Yes	Yes
Horry	70500	No	No	No
Horry	70600	No	No	No
Horry	70700	No	No	No
Horry	80100	No	No	No
Horry	80200	No	No	No
Jasper	950100	No	Yes	No
Jasper	950200	No	Yes	No
Jasper	950300	No	Yes	No
Kershaw	970100	No	No	No
Kershaw	970200	No	No	No
Kershaw	970300	No	No	No

County Name	Census Tract Number	Census Tract Qualifies as a TEA	County Qualifies as Rural Area	County Qualifies as a TEA
Kershaw	970400	No	No	No
Kershaw	970500	No	No	No
Kershaw	970601	No	No	No
Kershaw	970602	Yes	Yes	Yes
Kershaw	970700	No	No	No
Kershaw	970800	Yes	Yes	Yes
Kershaw	970901	No	No	No
Kershaw	970902	No	No	No
Lancaster	10100	No	Yes	Yes
Lancaster	10200	No	Yes	Yes
Lancaster	10300	No	Yes	Yes
Lancaster	10400	No	Yes	Yes
Lancaster	10500	No	Yes	Yes
Lancaster	10600	No	Yes	Yes
Lancaster	10700	Yes	Yes	Yes
Lancaster	10800	Yes	Yes	Yes
Lancaster	10900	No	Yes	Yes
Lancaster	11001	No	Yes	Yes
Lancaster	11002	No	Yes	Yes
Lancaster	11100	No	Yes	Yes
Lancaster	11200	No	Yes	Yes
Laurens	980100	No	No	Yes
Laurens	980200	No	No	Yes
Laurens	980300	No	No	Yes
Laurens	980400	No	No	Yes
Laurens	980500	No	No	Yes
Laurens	980600	Yes	Yes	Yes
Laurens	980700	Yes	Yes	Yes
Laurens	980800	No	No	Yes
Laurens	980900	No	No	Yes
Laurens	981000	No	No	Yes
Lee	980100	Yes	Yes	Yes
Lee	980200	Yes	Yes	Yes
Lee	980301	No	Yes	Yes
Lee	980302	Yes	Yes	Yes
Lee	980400	Yes	Yes	Yes
Lee	980500	Yes	Yes	Yes
Lee	980600	Yes	Yes	Yes
Lexington	20100	No	No	No
Lexington	20201	No	No	No
Lexington	20202	No	No	No
Lexington	20300	Yes	Yes	Yes
Lexington	20505	Yes	Yes	Yes
Lexington	20506	No	No	No
Lexington	20507	No	No	No
Lexington	20508	No	No	No
Lexington	20509	No	No	No

County Name	Census Tract Number	Census Tract Qualifies as a TEA	County Qualifies as Rural Area	County Qualifies as a TEA
Lexington	20510	No	No	No
Lexington	20511	No	No	No
Lexington	20601	No	No	No
Lexington	20602	No	No	No
Lexington	20604	No	No	No
Lexington	20605	No	No	No
Lexington	20702	Yes	Yes	Yes
Lexington	20703	No	No	No
Lexington	20704	No	No	No
Lexington	20800	No	No	No
Lexington	20901	Yes	Yes	Yes
Lexington	20902	No	No	No
Lexington	21007	No	No	No
Lexington	21009	No	No	No
Lexington	21010	No	No	No
Lexington	21011	No	No	No
Lexington	21012	No	No	No
Lexington	21013	No	No	No
Lexington	21014	No	No	No
Lexington	21015	No	No	No
Lexington	21016	No	No	No
Lexington	21017	No	No	No
Lexington	21018	No	No	No
Lexington	21104	No	No	No
Lexington	21105	No	No	No
Lexington	21106	No	No	No
Lexington	21107	No	No	No
Lexington	21108	No	No	No
Lexington	21201	No	No	No
Lexington	21202	No	No	No
Lexington	21301	No	No	No
Lexington	21302	No	No	No
Lexington	21401	No	No	No
Lexington	21402	Yes	Yes	Yes
Marion	950100	No	Yes	Yes
Marion	950200	Yes	Yes	Yes
Marion	950300	Yes	Yes	Yes
Marion	950400	Yes	Yes	Yes
Marion	950500	No	Yes	Yes
Marion	950600	Yes	Yes	Yes
Marion	950700	Yes	Yes	Yes
Marion	950800	Yes	Yes	Yes
Marlboro	960100	Yes	Yes	Yes
Marlboro	960200	Yes	Yes	Yes
Marlboro	960301	No	Yes	Yes
Marlboro	960302	No	Yes	Yes
Marlboro	960400	Yes	Yes	Yes

County Name	Census Tract Number	Census Tract Qualifies as a TEA	County Qualifies as Rural Area	County Qualifies as a TEA
Marlboro	960500	No	Yes	Yes
Marlboro	960600	No	Yes	Yes
McCormick	980100	No	Yes	Yes
McCormick	980200	No	Yes	Yes
McCormick	980300	Yes	Yes	Yes
Newberry	950100	No	No	No
Newberry	950200	No	No	No
Newberry	950300	Yes	Yes	Yes
Newberry	950400	No	No	No
Newberry	950501	No	No	No
Newberry	950502	Yes	Yes	Yes
Newberry	950600	No	No	No
Oconee	30100	No	Yes	Yes
Oconee	30200	No	Yes	Yes
Oconee	30300	No	Yes	Yes
Oconee	30400	No	Yes	Yes
Oconee	30500	No	Yes	Yes
Oconee	30600	No	Yes	Yes
Oconee	30701	No	Yes	Yes
Oconee	30702	No	Yes	Yes
Oconee	30800	No	Yes	Yes
Oconee	30900	No	Yes	Yes
Oconee	31000	No	Yes	Yes
Oconee	31100	No	Yes	Yes
Orangeburg	10100	No	Yes	Yes
Orangeburg	10200	Yes	Yes	Yes
Orangeburg	10300	Yes	Yes	Yes
Orangeburg	10400	Yes	Yes	Yes
Orangeburg	10500	Yes	Yes	Yes
Orangeburg	10600	Yes	Yes	Yes
Orangeburg	10700	Yes	Yes	Yes
Orangeburg	10800	Yes	Yes	Yes
Orangeburg	10900	No	Yes	Yes
Orangeburg	11000	No	Yes	Yes
Orangeburg	11100	Yes	Yes	Yes
Orangeburg	11200	Yes	Yes	Yes
Orangeburg	11300	Yes	Yes	Yes
Orangeburg	11400	Yes	Yes	Yes
Orangeburg	11500	Yes	Yes	Yes
Orangeburg	11600	No	Yes	Yes
Orangeburg	11700	No	Yes	Yes
Orangeburg	11800	Yes	Yes	Yes
Orangeburg	11900	No	Yes	Yes
Orangeburg	12000	Yes	Yes	Yes
Pickens	10100	No	No	No
Pickens	10200	No	No	No
Pickens	10300	No	No	No

County Name	Census Tract Number	Census Tract Qualifies as a TEA	County Qualifies as Rural Area	County Qualifies as a TEA
Pickens	10401	No	No	No
Pickens	10402	No	No	No
Pickens	10403	No	No	No
Pickens	10501	No	No	No
Pickens	10502	No	No	No
Pickens	10600	No	No	No
Pickens	10700	No	No	No
Pickens	10801	No	No	No
Pickens	10802	No	No	No
Pickens	10803	No	No	No
Pickens	10804	No	No	No
Pickens	10901	No	No	No
Pickens	10902	No	No	No
Pickens	10903	No	No	No
Pickens	11001	No	No	No
Pickens	11002	No	No	No
Pickens	11003	No	No	No
Pickens	11101	No	No	No
Pickens	11102	Yes	Yes	Yes
Pickens	11103	No	No	No
Pickens	11201	Yes	Yes	Yes
Pickens	11202	No	No	No
Pickens	11203	No	No	No
Richland	100	Yes	Yes	Yes
Richland	200	Yes	Yes	Yes
Richland	300	Yes	Yes	Yes
Richland	400	Yes	Yes	Yes
Richland	500	Yes	Yes	Yes
Richland	600	No	No	No
Richland	700	Yes	Yes	Yes
Richland	900	Yes	Yes	Yes
Richland	1000	Yes	Yes	Yes
Richland	1100	Yes	Yes	Yes
Richland	1200	No	No	No
Richland	1300	Yes	Yes	Yes
Richland	1400	Yes	Yes	Yes
Richland	1500	Yes	Yes	Yes
Richland	1600	Yes	Yes	Yes
Richland	1800	Yes	Yes	Yes
Richland	1900	Yes	Yes	Yes
Richland	2001	Yes	Yes	Yes
Richland	2002	No	No	No
Richland	2100	No	No	No
Richland	2200	No	No	No
Richland	2300	No	No	No
Richland	2400	No	No	No
Richland	2500	No	No	No

County Name	Census Tract Number	Census Tract Qualifies as a TEA	County Qualifies as Rural Area	County Qualifies as a TEA
Richland	2601	Yes	Yes	Yes
Richland	2602	No	No	No
Richland	2700	No	No	No
Richland	2800	Yes	Yes	Yes
Richland	10101	No	No	No
Richland	10102	No	No	No
Richland	10200	No	No	No
Richland	10303	No	No	No
Richland	10304	No	No	No
Richland	10305	No	No	No
Richland	10306	No	No	No
Richland	10307	No	No	No
Richland	10403	No	No	No
Richland	10404	No	No	No
Richland	10405	No	No	No
Richland	10407	No	No	No
Richland	10408	No	No	No
Richland	10409	No	No	No
Richland	10501	Yes	Yes	Yes
Richland	10502	Yes	Yes	Yes
Richland	10600	Yes	Yes	Yes
Richland	10701	Yes	Yes	Yes
Richland	10702	No	No	No
Richland	10703	Yes	Yes	Yes
Richland	10802	Yes	Yes	Yes
Richland	10803	No	No	No
Richland	10804	No	No	No
Richland	10900	Yes	Yes	Yes
Richland	11000	Yes	Yes	Yes
Richland	11101	No	No	No
Richland	11102	No	No	No
Richland	11201	No	No	No
Richland	11202	No	No	No
Richland	11301	No	No	No
Richland	11303	No	No	No
Richland	11304	No	No	No
Richland	11305	No	No	No
Richland	11403	No	No	No
Richland	11404	No	No	No
Richland	11407	No	No	No
Richland	11408	No	No	No
Richland	11409	No	No	No
Richland	11410	No	No	No
Richland	11500	Yes	Yes	Yes
Richland	11603	No	No	No
Richland	11604	No	No	No
Richland	11605	No	No	No

County Name	Census Tract Number	Census Tract Qualifies as a TEA	County Qualifies as Rural Area	County Qualifies as a TEA
Richland	11606	No	No	No
Richland	11701	Yes	Yes	Yes
Richland	11702	Yes	Yes	Yes
Richland	11800	No	No	No
Richland	11901	No	No	No
Richland	11902	No	No	No
Richland	12000	Yes	Yes	Yes
Saluda	960100	No	No	No
Saluda	960200	No	No	No
Saluda	960300	No	No	No
Saluda	960400	Yes	Yes	Yes
Spartanburg	20100	No	No	No
Spartanburg	20301	Yes	Yes	Yes
Spartanburg	20400	Yes	Yes	Yes
Spartanburg	20500	Yes	Yes	Yes
Spartanburg	20601	No	No	No
Spartanburg	20602	No	No	No
Spartanburg	20603	No	No	No
Spartanburg	20700	Yes	Yes	Yes
Spartanburg	20800	Yes	Yes	Yes
Spartanburg	20900	Yes	Yes	Yes
Spartanburg	21001	Yes	Yes	Yes
Spartanburg	21100	Yes	Yes	Yes
Spartanburg	21200	No	No	No
Spartanburg	21301	Yes	Yes	Yes
Spartanburg	21302	No	No	No
Spartanburg	21303	No	No	No
Spartanburg	21400	No	No	No
Spartanburg	21500	No	No	No
Spartanburg	21600	Yes	Yes	Yes
Spartanburg	21700	Yes	Yes	Yes
Spartanburg	21801	No	No	No
Spartanburg	21802	Yes	Yes	Yes
Spartanburg	21901	No	No	No
Spartanburg	21902	No	No	No
Spartanburg	22001	No	No	No
Spartanburg	22003	No	No	No
Spartanburg	22004	No	No	No
Spartanburg	22100	No	No	No
Spartanburg	22201	No	No	No
Spartanburg	22202	No	No	No
Spartanburg	22301	No	No	No
Spartanburg	22302	No	No	No
Spartanburg	22401	No	No	No
Spartanburg	22402	No	No	No
Spartanburg	22403	No	No	No
Spartanburg	22500	No	No	No

County Name	Census Tract Number	Census Tract Qualifies as a TEA	County Qualifies as Rural Area	County Qualifies as a TEA
Spartanburg	22600	No	No	No
Spartanburg	22700	No	No	No
Spartanburg	22800	No	No	No
Spartanburg	22900	No	No	No
Spartanburg	23000	No	No	No
Spartanburg	23101	No	No	No
Spartanburg	23102	No	No	No
Spartanburg	23200	No	No	No
Spartanburg	23300	Yes	Yes	Yes
Spartanburg	23400	No	No	No
Spartanburg	23500	No	No	No
Spartanburg	23600	No	No	No
Spartanburg	23700	No	No	No
Spartanburg	23800	No	No	No
Spartanburg	23900	No	No	No
Sumter	100	Yes	Yes	Yes
Sumter	201	No	No	Yes
Sumter	202	No	No	Yes
Sumter	300	Yes	Yes	Yes
Sumter	400	No	No	Yes
Sumter	500	Yes	Yes	Yes
Sumter	600	Yes	Yes	Yes
Sumter	700	Yes	Yes	Yes
Sumter	897	Yes	Yes	Yes
Sumter	898	Yes	Yes	Yes
Sumter	900	No	No	Yes
Sumter	1000	No	No	Yes
Sumter	1100	Yes	Yes	Yes
Sumter	1300	Yes	Yes	Yes
Sumter	1500	Yes	Yes	Yes
Sumter	1600	Yes	Yes	Yes
Sumter	1701	No	No	Yes
Sumter	1702	No	No	Yes
Sumter	1801	Yes	Yes	Yes
Sumter	1802	Yes	Yes	Yes
Sumter	1901	No	No	Yes
Sumter	1902	No	No	Yes
Union	30100	No	Yes	Yes
Union	30200	Yes	Yes	Yes
Union	30300	No	Yes	Yes
Union	30400	No	Yes	Yes
Union	30500	No	Yes	Yes
Union	30600	No	Yes	Yes
Union	30700	No	Yes	Yes
Union	30800	No	Yes	Yes
Union	30900	No	Yes	Yes
Williamsburg	970100	Yes	Yes	Yes

County Name	Census Tract Number	Census Tract Qualifies as a TEA	County Qualifies as Rural Area	County Qualifies as a TEA
Williamsburg	970200	No	Yes	Yes
Williamsburg	970300	No	Yes	Yes
Williamsburg	970400	Yes	Yes	Yes
Williamsburg	970501	Yes	Yes	Yes
Williamsburg	970502	Yes	Yes	Yes
Williamsburg	970600	Yes	Yes	Yes
Williamsburg	970700	Yes	Yes	Yes
Williamsburg	970800	Yes	Yes	Yes
Williamsburg	970900	Yes	Yes	Yes
York	60102	No	No	No
York	60200	No	No	No
York	60300	Yes	Yes	Yes
York	60401	Yes	Yes	Yes
York	60402	No	No	No
York	60501	Yes	Yes	Yes
York	60502	Yes	Yes	Yes
York	60600	No	No	No
York	60700	No	No	No
York	60801	No	No	No
York	60802	No	No	No
York	60901	Yes	Yes	Yes
York	60902	No	No	No
York	60904	No	No	No
York	60905	No	No	No
York	61001	No	No	No
York	61002	No	No	No
York	61101	No	No	No
York	61102	No	No	No
York	61201	No	No	No
York	61202	No	No	No
York	61203	No	No	No
York	61301	No	No	No
York	61302	No	No	No
York	61401	No	No	No
York	61402	No	No	No
York	61501	No	No	No
York	61502	No	No	No
York	61601	Yes	Yes	Yes
York	61602	Yes	Yes	Yes
York	61701	No	No	No
York	61703	No	No	No
York	61704	No	No	No
York	61800	No	No	No
York	61900	No	No	No